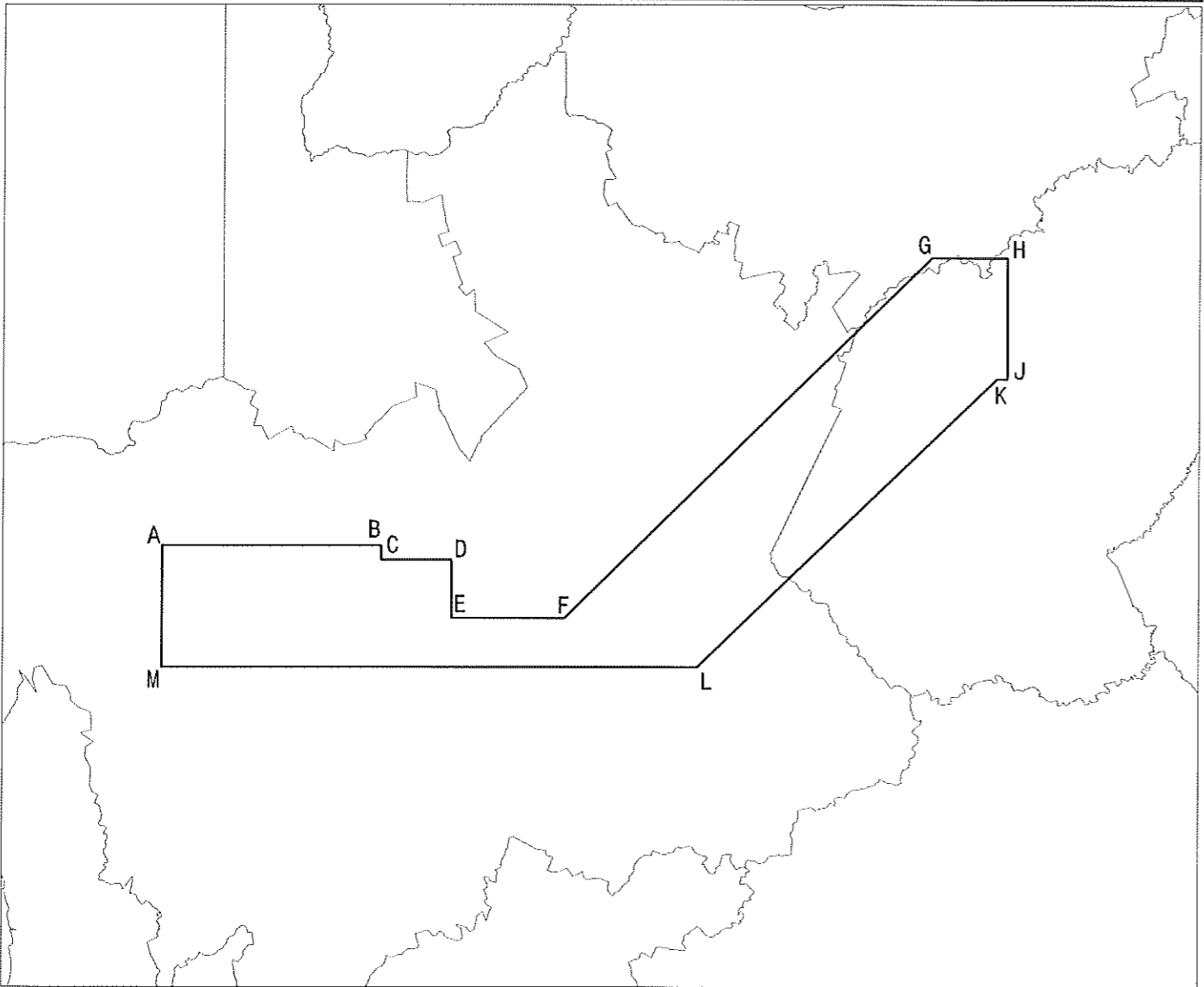


POINT	LAT d m s	LONG d m s	SIDE	DISTANCE metres	DIRECTION d m s	REV. DIRECTION d m s
A	-29 35 58.7462	19 30 46.7885	AB	169084.48	90 00 00.0000	270 00 00.0000
B	-29 35 58.7462	21 15 30.4320	BC	10624.49	180 00 00.0000	00 00 00.0000
C	-29 41 43.8013	21 15 30.4320	CD	53628.49	90 00 00.0000	270 00 00.0000
D	-29 41 43.8013	21 48 45.3027	DE	44654.28	180 00 00.0000	00 00 00.0000
E	-30 05 53.9987	21 48 45.3027	EF	86415.79	90 00 00.0000	270 00 00.0000
F	-30 05 53.9987	22 42 32.7491	FG	397998.24	46 18 04.3726	224 53 42.4216
G	-27 35 06.6411	25 37 21.9087	GH	59086.25	90 00 00.0000	270 00 00.0000
H	-27 35 06.6411	26 13 16.2453	HJ	94578.38	180 00 00.0000	00 00 00.0000
J	-28 26 19.0400	26 13 16.2453	JK	8148.30	270 00 00.0000	90 00 00.0000
K	-28 26 19.0400	26 08 16.8000	KL	319400.41	225 36 40.3677	46 46 44.5689
L	-30 26 00.8500	23 45 44.3909	LM	408208.44	270 00 00.0000	90 00 00.0000
M	-30 26 00.8500	19 30 46.7885	MA	92442.06	00 00 00.0000	180 00 00.0000

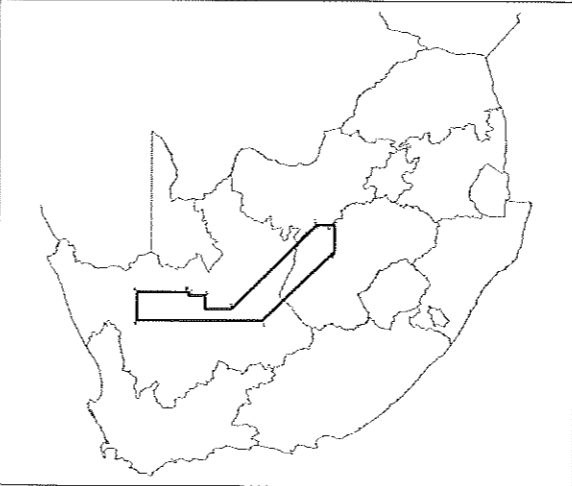
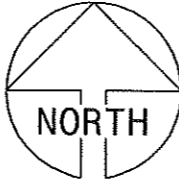
**SUNGU SUNGU GAS (PROPRIETARY) LIMITED**

**PLAN OF AREA FOR A TECHNICAL CO-OPERATION PERMIT IN TERMS OF SECTION 76 OF THE MINERAL AND PETROLEUM RESOURCES DEVELOPMENT ACT, 28 OF 2002**

The figure A B C D E F G H J K L M represents 63988 square kilometres of land extending over parts of the Provinces of Free State, Northern Cape and North West for which rights to perform a technical co-operation study with regards to petroleum and gas are requested in terms of the Mineral and Petroleum Resources Development Act, 28 of 2002.



**Notes**  
1. All sides not on meridians or parallels are geodesics  
2. All data is represented relative to the WGS84 datum  
3. Directions are relative to true north



**PLAN PREPARED IN ACCORDANCE WITH REGULATION 42 OF THE MINING TITLES REGISTRATION ACT, 1967 (16 OF 1967)**

PASA REFERENCE No. \_\_\_\_\_

APPLICANT \_\_\_\_\_  
signature \_\_\_\_\_ date \_\_\_\_\_

PROFESSIONAL LAND SURVEYOR  
Registration No. \_\_\_\_\_

*MB Straughan*  
MB Straughan  
PLS0907

02 May 2011  
date

\_\_\_\_\_ signature \_\_\_\_\_ date \_\_\_\_\_

CHIEF EXECUTIVE OFFICER, PETROLEUM AGENCY SA,  
CAPE TOWN

Scale 1:5000000

**Note:** This plan was framed from information provided by the the Petroleum Agency South Africa, by the Chief Directorate of Surveys and Mapping and by the applicant.  
FRIEDLAENDER, BURGER AND VOLKMANN LAND SURVEYORS PO Box 154, Stellenbosch, 7599, t +27 21 8864004 f +27 21 8878088 e-mail info@fbvsurvey.co.za